
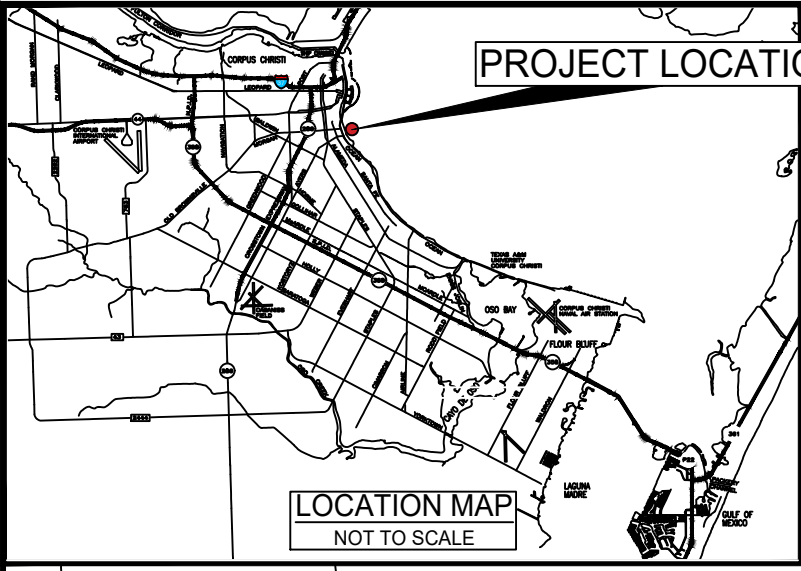


PROJECT LOCATION



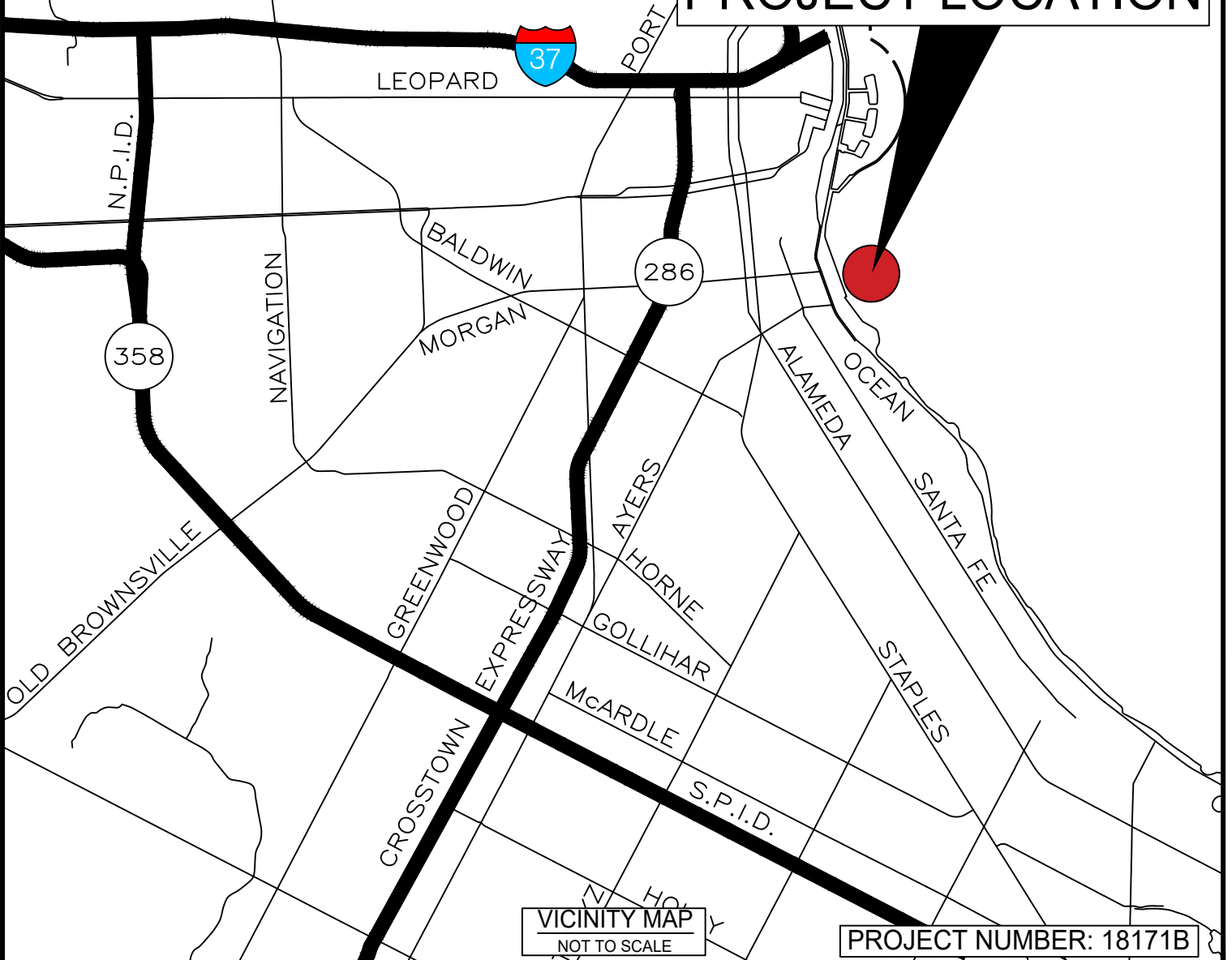
N

SCALE: N.T.S.



LOCATION MAP
NOT TO SCALE

PROJECT LOCATION



VICINITY MAP
NOT TO SCALE

PROJECT NUMBER: 18171B

COLE PARK PIER IMPROVEMENTS

CITY COUNCIL EXHIBIT

CITY OF CORPUS CHRISTI, TEXAS
DEPARTMENT OF ENGINEERING SERVICES





PROJECT LOCATION



N

SCALE: N.T.S.

DEL MAR BLVD.

NAPLES ST.

ATLANTIC ST.

SOUTHERN ST.

LOUISIANA AVE.

OCEAN DR.

VICINITY MAP
NOT TO SCALE

PROJECT NUMBER: 18171B

COLE PARK PIER IMPROVEMENTS

CITY COUNCIL EXHIBIT
CITY OF CORPUS CHRISTI, TEXAS
DEPARTMENT OF ENGINEERING SERVICES

